



SECTIONAL MONUMENTATION FOUND AS SHOWN AND DESCRIBED



SECTIONAL MONUMENTATION NOT FOUND AS SHOWN AND DESCRIBED



CLASS 1 (RING & LID) MONUMENT TO BE SET



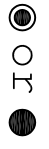
CLASS 1 (RING & LID) MONUMENT FOUND



CLASS 2 (REBAR & ALUM. CAP) MONUMENT TO BE SET



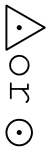
CLASS 2 (REBAR & ALUM. CAP) MONUMENT FOUND




BOUNDARY (PROPERTY) CORNER TO BE SET WITH 5/8 REBAR AND CAP -
LS#XXXXXX




BOUNDARY (PROPERTY) CORNER FOUND AS SHOWN AND DESCRIBED




XXXXXXXX TO BE SET ON AN EXTENSION OF THE SIDE PROPERTY LINE AT
AN OFFSET DISTANCE OF XX.XX FEET FROM THE FRONT PROPERTY LINE



COMMON AREA (Make note on plat that Common Area
is subject to P.U.E. & Drainage Easement)



LIMITED COMMON AREA (Make note on plat that Limited Common Area
is subject to P.U.E. & Drainage Easement)



PRIVATE OWNERSHIP